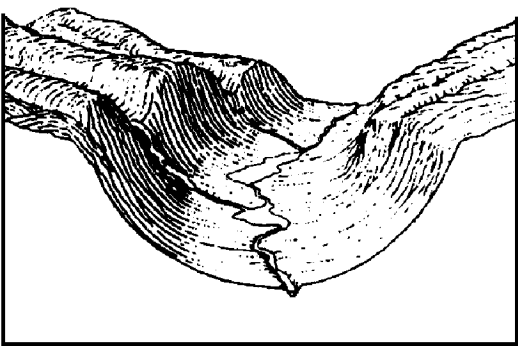
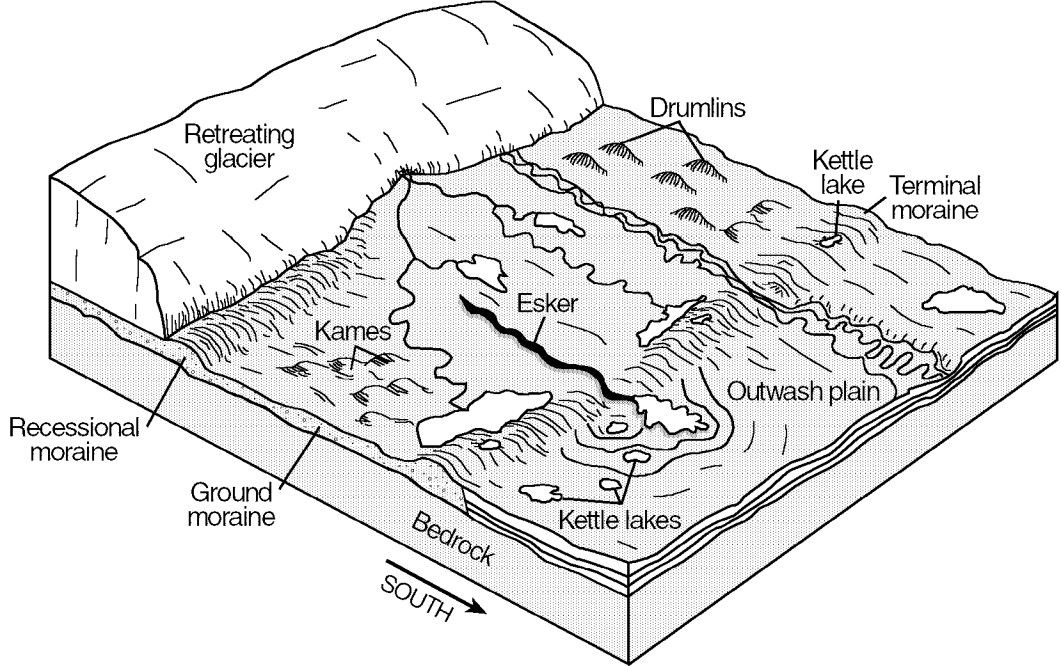


Stream

Landslide


River





Drumlin





N ←

TOP

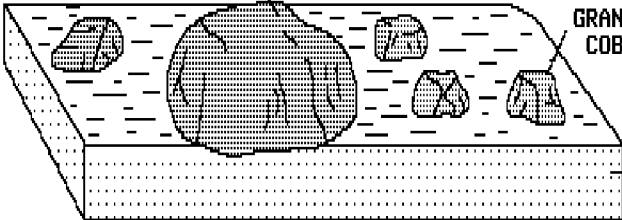


BOTTOM

**GRANITE
BOULDER**

**GRANITE
COBBLE**

**SANDSTONE
BEDROCK**





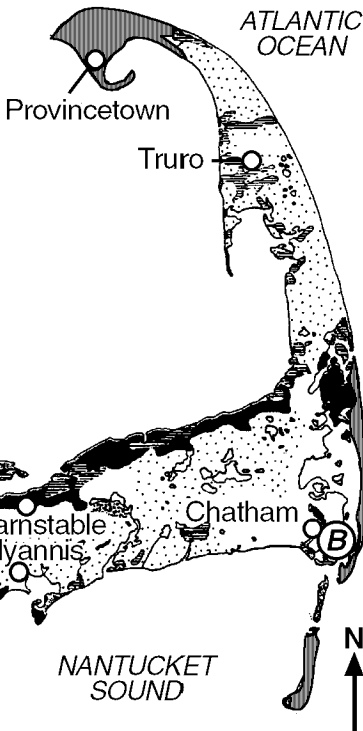
Outwash

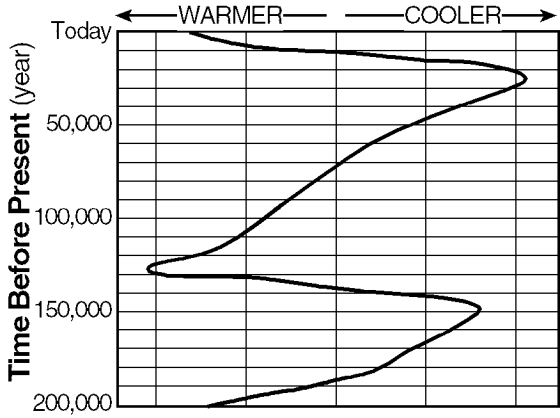
Ice Contact Deposits

Moraine

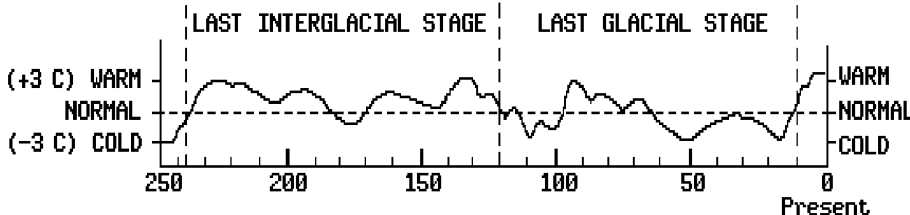
Ocean Current Deposits

Marsh





AVERAGE EARTH TEMPERATURE



THOUSANDS OF YEARS BEFORE PRESENT



**ICE BOUNDARY SYMBOLS
FOR TERMINAL GLACIAL DEPOSITS**

-  Wisconsinan Stage
-  Illinoian Stage
-  Kansan Stage
-  Nebraskan Stage

-  Ice Covered
-  Great Lakes
-  Land Never Covered by Ice
-  State Boundary Line